



BRISBANE WATER NATIONAL PARK

BRISBANE WATER NATIONAL PARK

BRISBANE WATER NATIONAL PARK

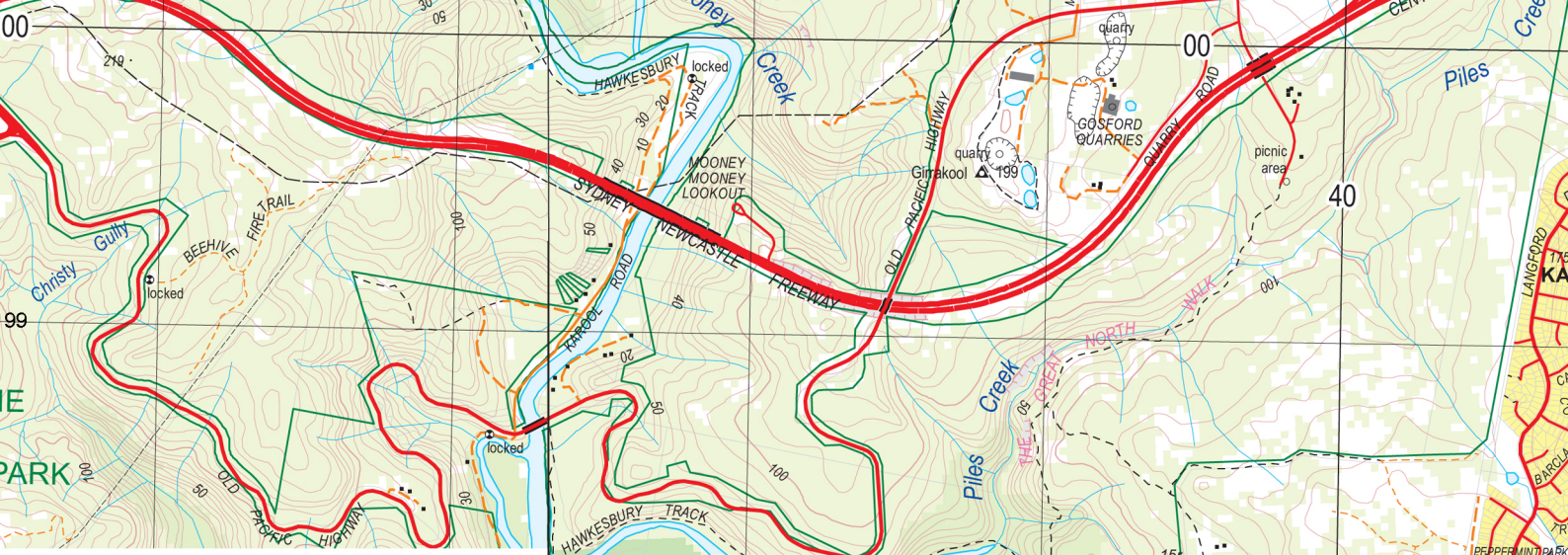
GNW3B Map 1 of 2
GNW3S Map 1 of 3
GNW3G Map 1 of 5



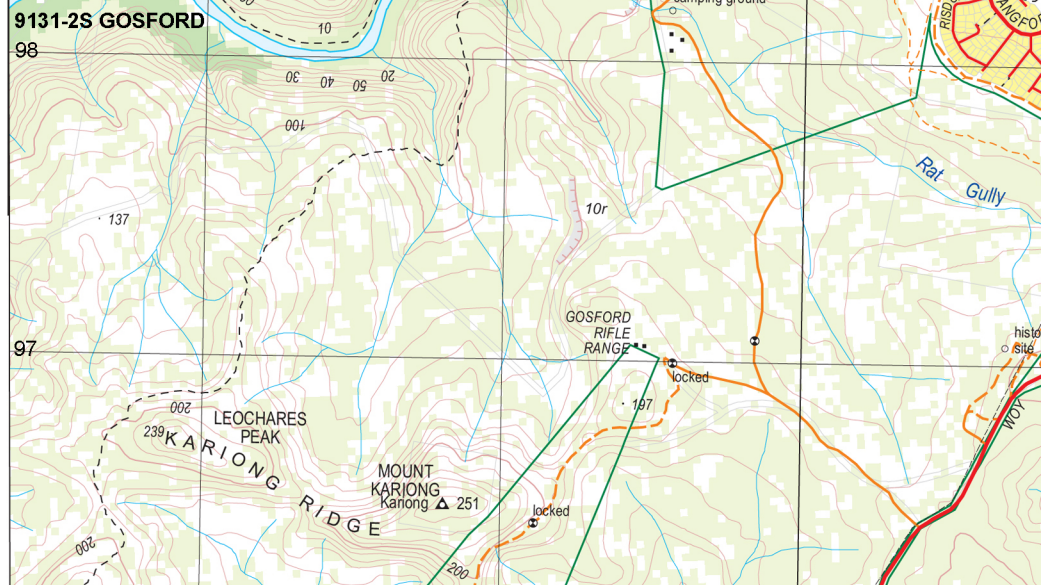
OUTWARD BOUND
Inspiring Australians

9131-2S GOSFORD

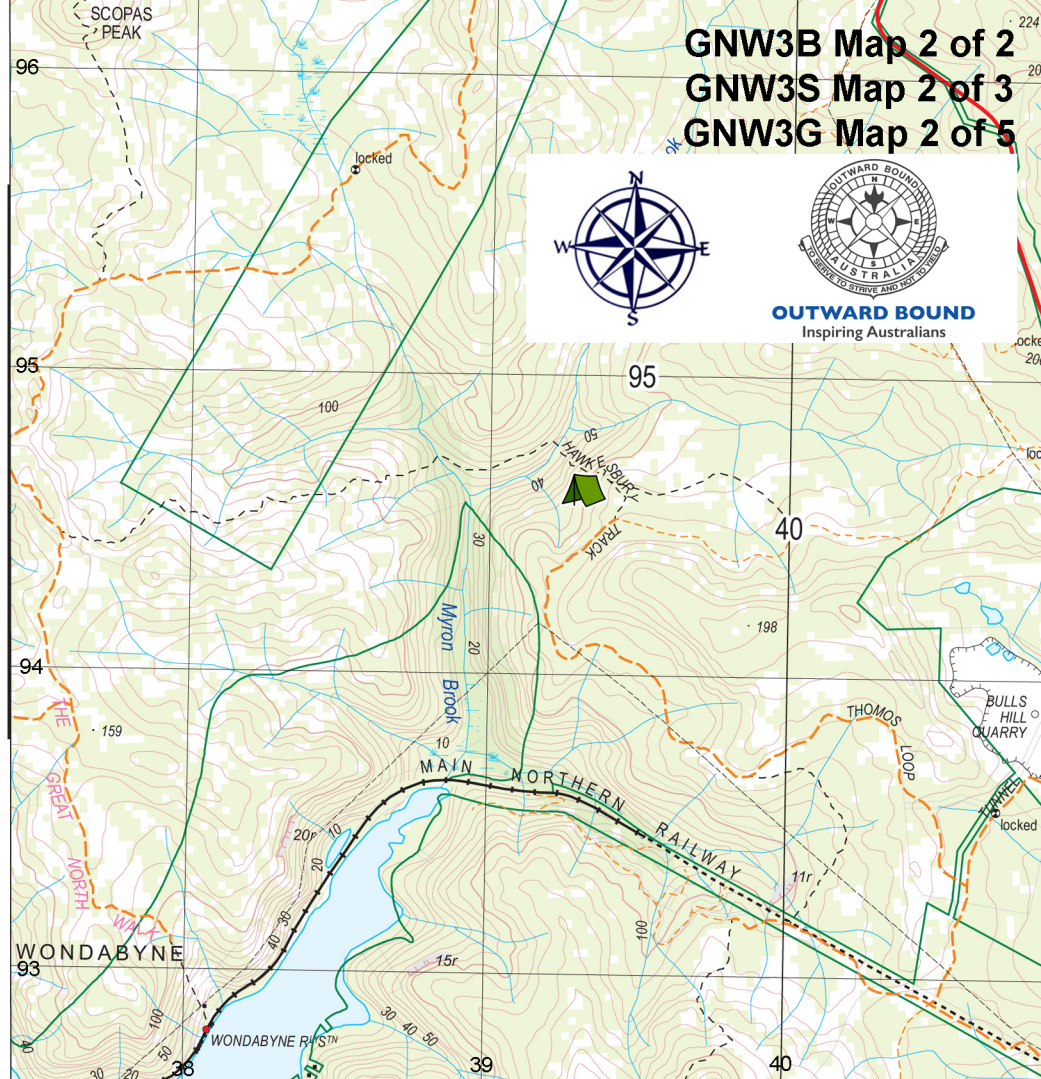
9130-1N BROKEN BAY



9131-3S GUNDERMAN



9131-2S GOSFORD




GNW3B Map 2 of 2
GNW3S Map 2 of 3
GNW3G Map 2 of 5



OUTWARD BOUND
Inspiring Australians

SCALE 1:25000



CONTOUR INTERVAL 10 METRES

Magnetic North is 11.5 degrees East of Grid North.

© COPYRIGHT Land and Property Management Authority. 2
All Rights Reserved

- Built up area
- Route marker: National Highway, National Road
- Major road: paved (with Metrodax marker), unpaved
- Secondary road: paved, unpaved
- Minor road: paved, unpaved
- Vehicular track: Stock grid.
- Four-wheel drive track: Gate
- Walking track
- Road tunnel. Crossing
- Railway, heavy. Station. Tunnel
- Railway, light. Monorail
- Landmark feature. Stockyards. Mine
- Water tank or reservoir. Ground tank or dam
- Survey landmark (with height)
- Ancillary contour. Spot height
- Contours. Depression contour
- Cliff, with relative height. Rocky pinnacle
- Quarry or gravel pit. Levee or dyke
- Closed forest: 80-100% crown cover. Open forest: 50-80% crown cover
- Woodland: 20-50% crown cover. Pine forest
- Orchard, plantation or vineyard. Mangrove
- Power transmission line (33kv and above)
- Cableway
- Pipeline, water. Pipeline, other
- Perennial lake. Intermittent lake. Mainly dry lake
- Wet swamp. Dry swamp
- Land subject to inundation. Sand
- Intermittent stream, with waterfall
- Mainly dry stream. Perennial stream
- Large dam or weir
- Ferry route
- Lighthouse or beacon. Breakwater
- Jetty or wharf. Rock, bare or awash
- Slipway. Anchorage. Wreck
- Rock shelf. Reef
- Rocky shoreline. Intertidal flat
- Building, small. Building, large. Homestead
- Place of worship. School. State Emergency Service
- Ambulance station. Police station. Emergency service
- Fire station. Telephone exchange. Post office
- Electricity substation, small. Electricity substation, large
- Wind generator. Windpump. Rural fire station

BOUNDARIES

- State Forest
- Local Government
- Mine Subsidence District
- Cadastre
- National Park, Nature Reserve or State Conservation Area
- State